

UPDATE DATE: 2-15-91
 LETTING DATE: 2-15-91
 PLANS PREPARED BY: M. ABDOOL
 DESIGN SECTION

INDEX OF SHEETS	
SHEET NO.	DESCRIPTION
1	LOCATION
2	GENERAL NOTES
3,4	DETAILS
5	GUARDRAIL DETAILS AND TRAFFIC CONTROL
6	NEOPRENE EXP. JOINT 1 1/2"

SPECIAL NOTES

FOR CLEARING THE BRIDGE SITE

STANDARD DRAWINGS

RBR-005-07 GUARDRAIL COMPONENTS
 RBR-010-02 GUARDRAIL TERMINAL SECT.
 RBR-015-02 GUARDRAIL POSTS
 RBR-016-01 GUARDRAIL POSTS
 RBR-050 END TREATMENT TYPE 7
 TSC-200-04 LANE CLOSURE CASE 1
 TSC-261-04 MISC. TRAFFIC CONTROL DEVICE
 TSC-260-07 MISC. TRAFFIC CONTROL DEVICE
 BGX-006-05 STENCIL CONSTRUCTION DATE
 RBR-001-08 STEEL W BEAM GUARDRAIL

FINAL CHECK: *[Signature]*
 DATE: 1/16/91

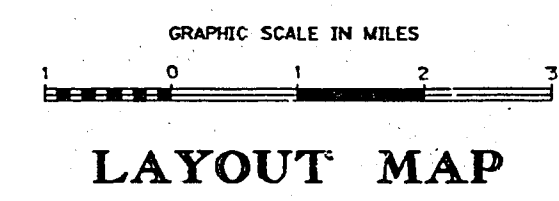
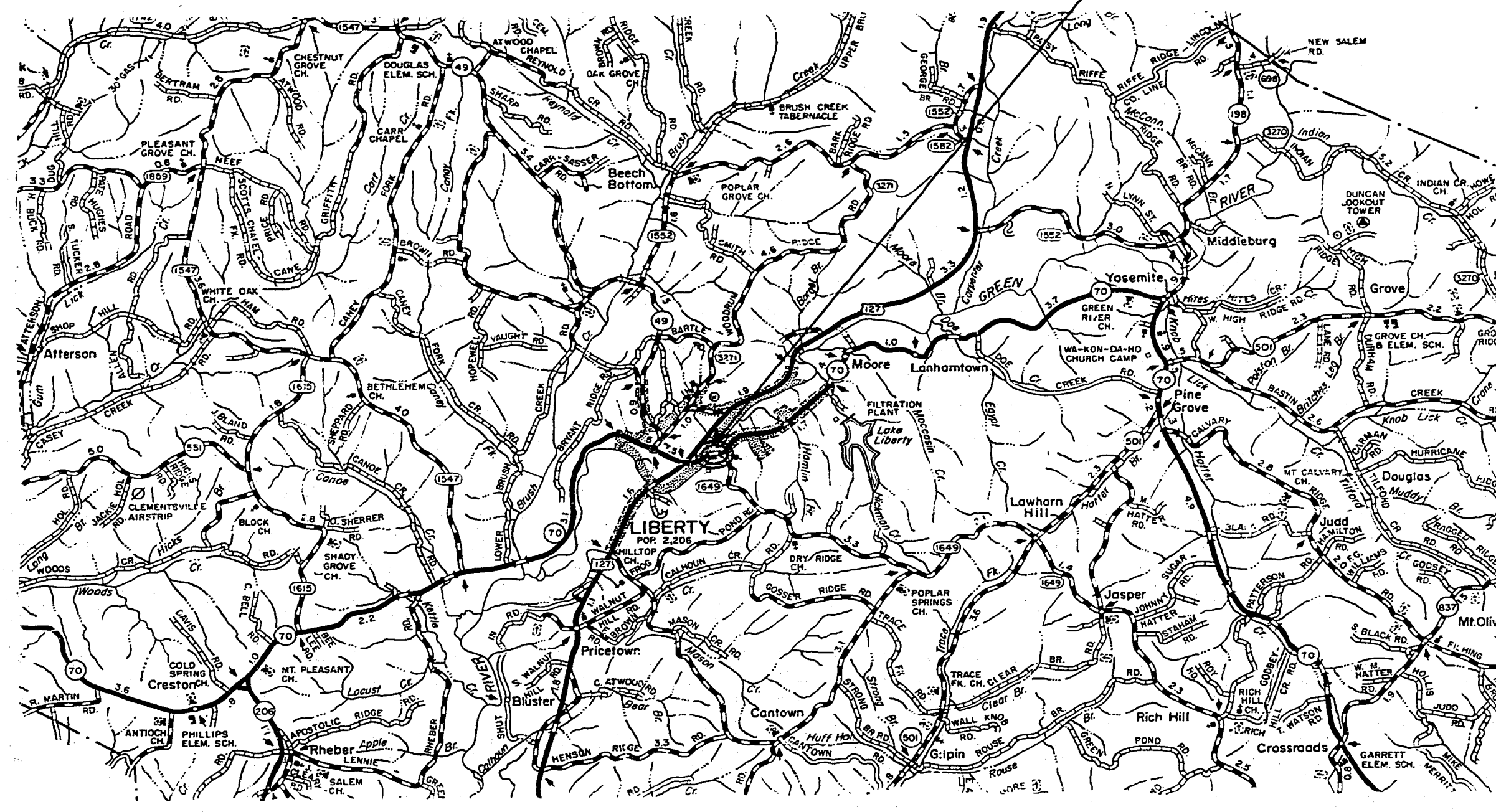
COMMONWEALTH OF KENTUCKY

DEPARTMENT OF HIGHWAYS

PLANS OF PROPOSED PROJECT

CASEY COUNTY

MP 023 0070 016.758



SHEET 1 OF 6

SLAB REPLACEMENT

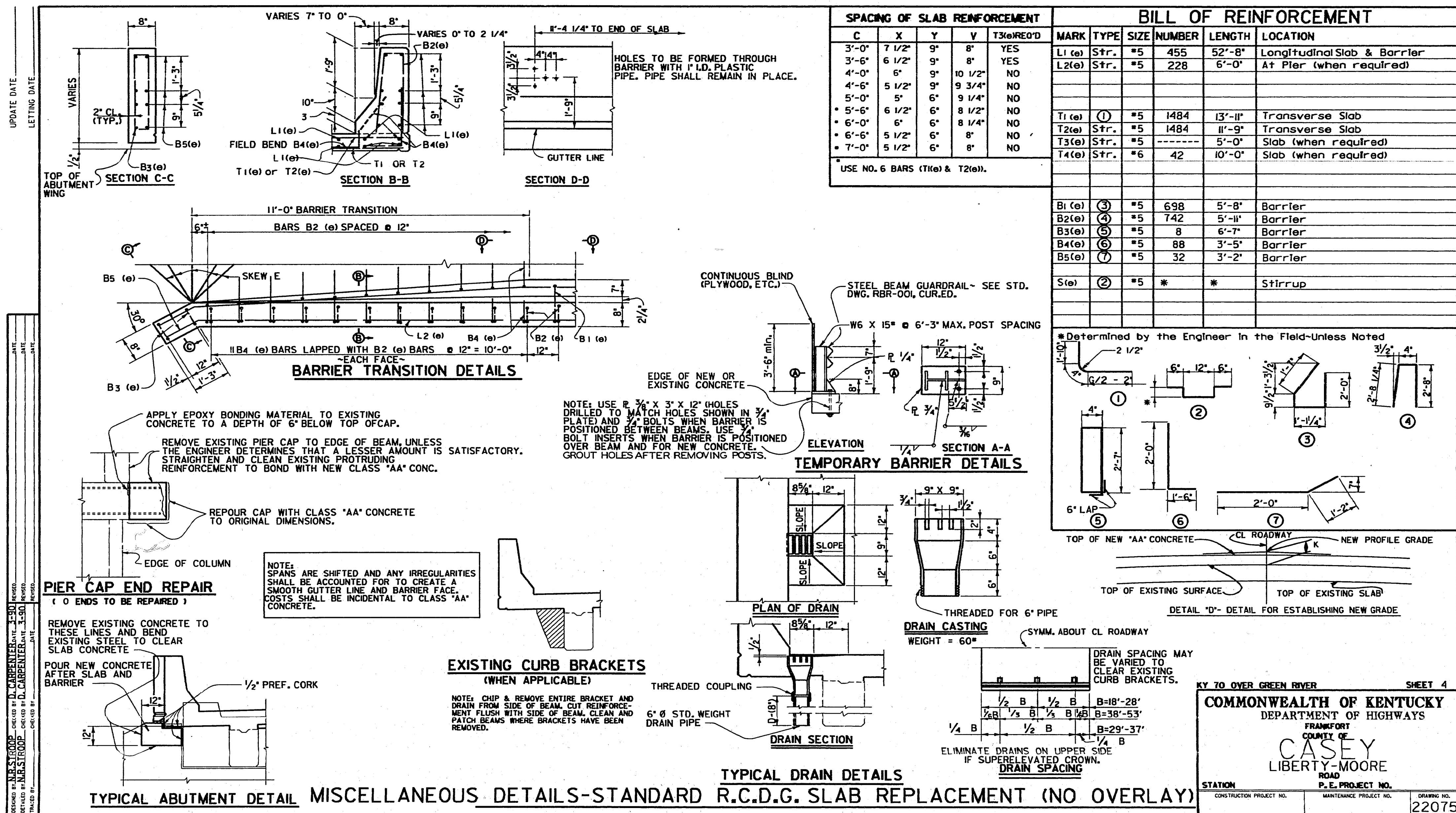
KENTUCKY
DEPARTMENT OF HIGHWAYS
FRANKFORT
COUNTY OF
CASEY
LIBERTY-MOORE
ROAD

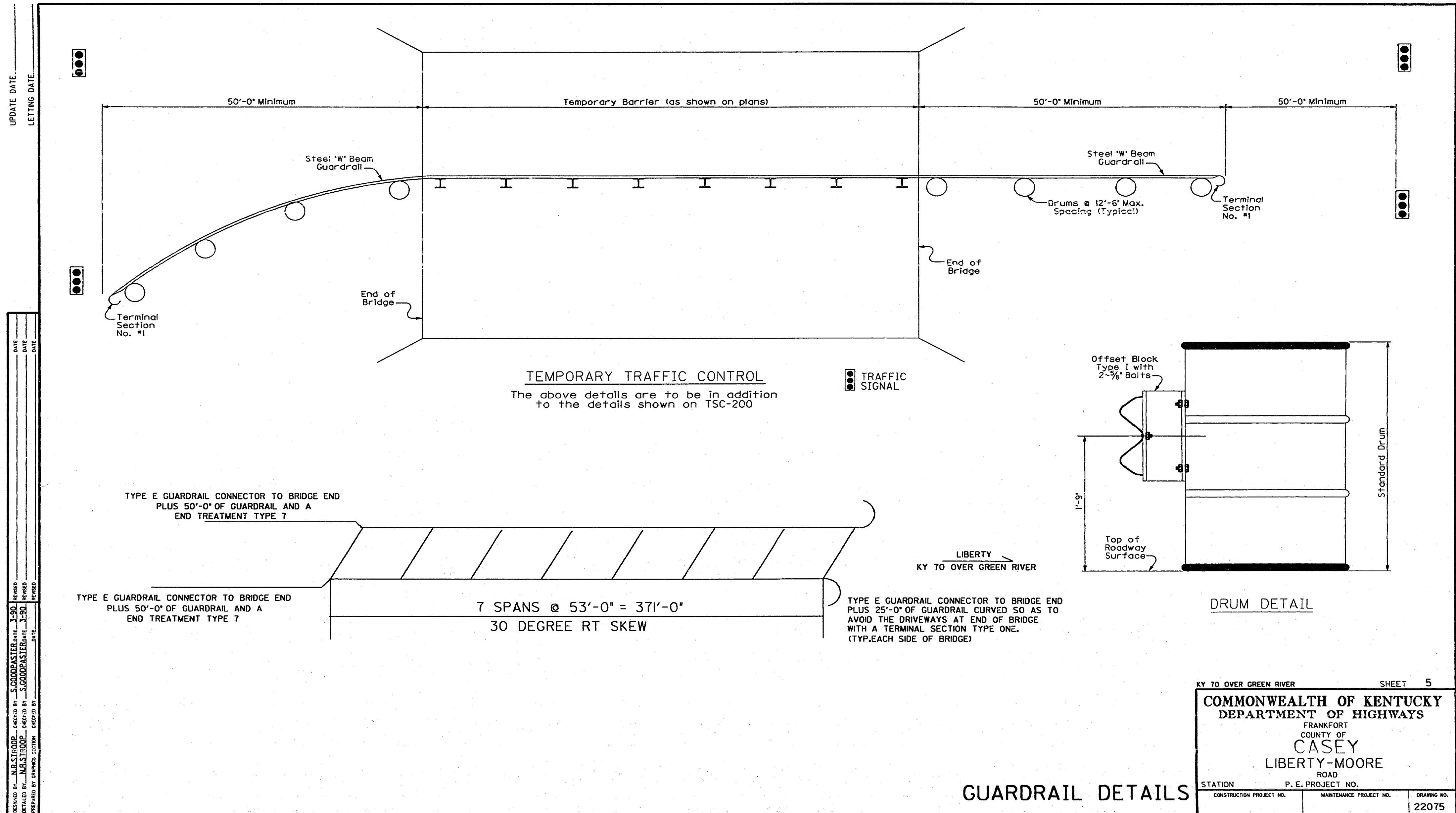
PROJECT NO. MP 023 0070 016.758

PLAN APPROVED 1991 BY *[Signature]*
DIRECTOR OF BRIDGES

PLAN APPROVED 16 Jan 1991 BY *[Signature]*
STATE HIGHWAY ENGINEER

DRAWING NO.
22075





NEOPRENE EXPANSION DAMS (1½", 2", and 2½")